




Grid shown at 500 metre intervals      Graticule shown at 15 seconds intervals      Aerial Photo: September 2021 (Landgate)

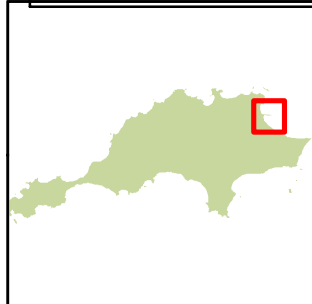
# New Years Eve Beach Closures



## 6.00AM Tuesday 31 December 2024

### to

## 12.00PM Wednesday 1 January 2025

- Legend
-  Closed Waters - Boating Prohibited
  -  Tenders < 3.75m
  -  Swimming only



 1:5,555 (A4)
 

Projection: Universal Transverse Mercator. MGA Zone 50. Datum: GDA94  
 Produced by: david.robertson, Rottneest Island Authority  
 Date Saved: 9/29/2022 3:51:58 PM  
 Document Path:  
 M:\GIS\Projects\Rangers\MARINE\Events\New Years Eve\Map Documents\New Years Eve Beach Closure 2022.mxd



The Rottneest Island Authority does not guarantee that this map is without flaw of any kind and disclaims all liability for any errors, loss or other consequence which may arise from relying on any information depicted.